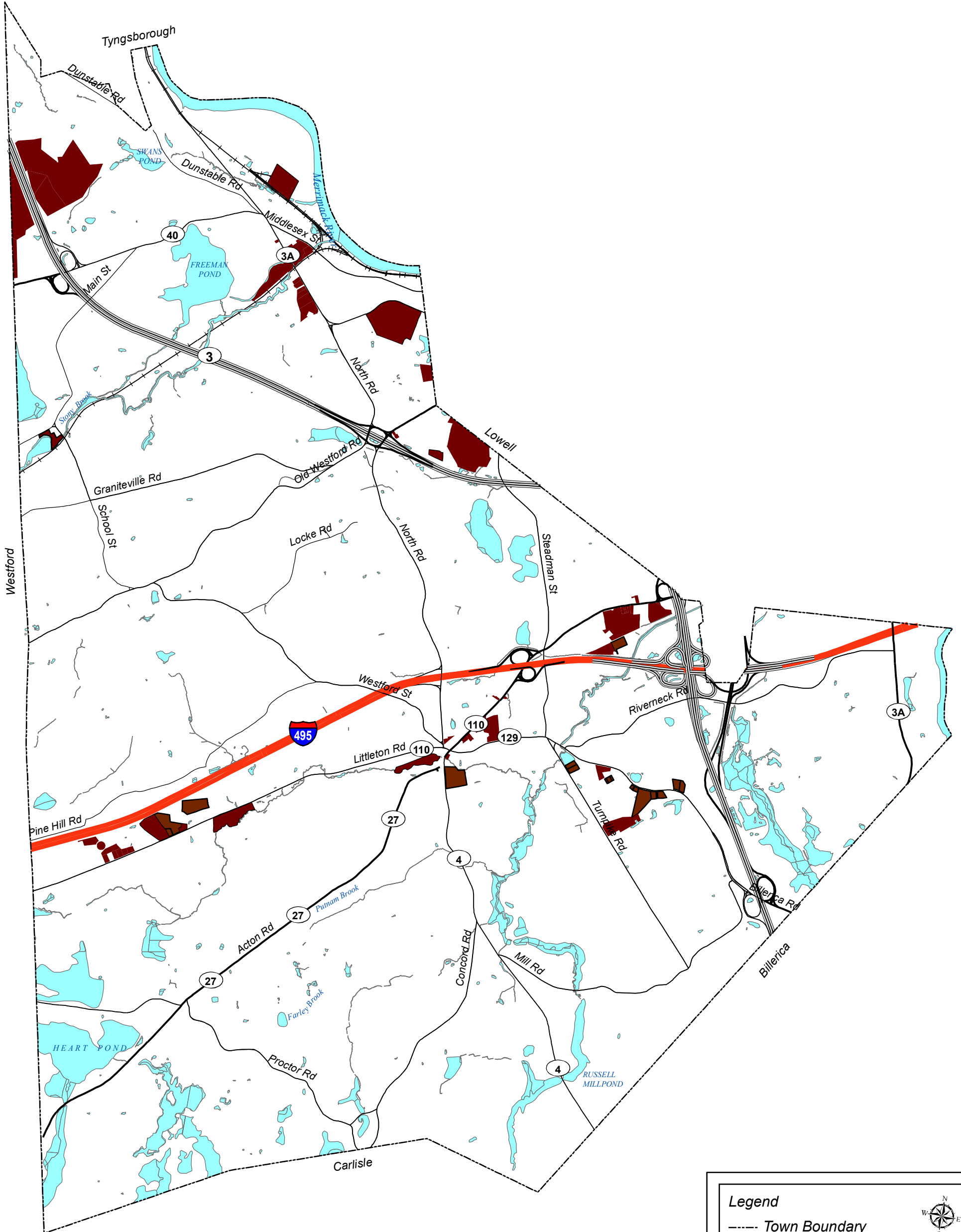
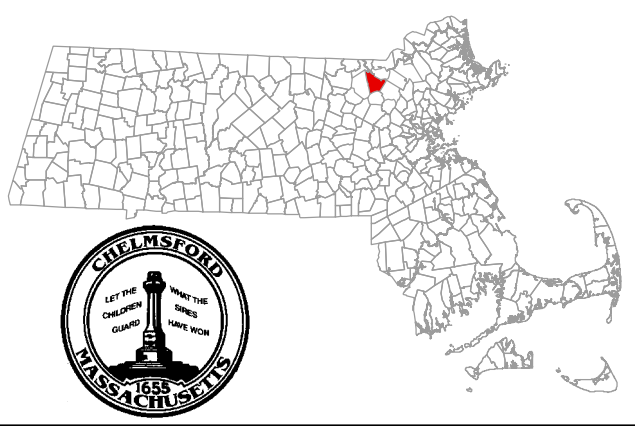



Map 3: Redevelopment Parcels*



Legend

- Town Boundary
- Redevelopment Parcels
- Major Roads**
- Interstate
- Limited access
- Arterials
- Collectors
- Rail lines
- Lakes, ponds, and open water



* Based on 2008 Buildout analysis, Chelmsford Economic Development Plan, and input from the Community Development Department.

Additional Data provided by MassGIS, MassDOT, The Northern Middlesex Council of Governments and the Town of Chelmsford.

The data depicted by this map is for planning purposes only. The data is not of sufficient detail to allow either boundary determination or regulatory interpretation.

Produced by:
 The Northern Middlesex Council of Governments
 40 Church St., Suite 200
 Lowell, MA 01852
 978-454-8021~NMCOG.org

